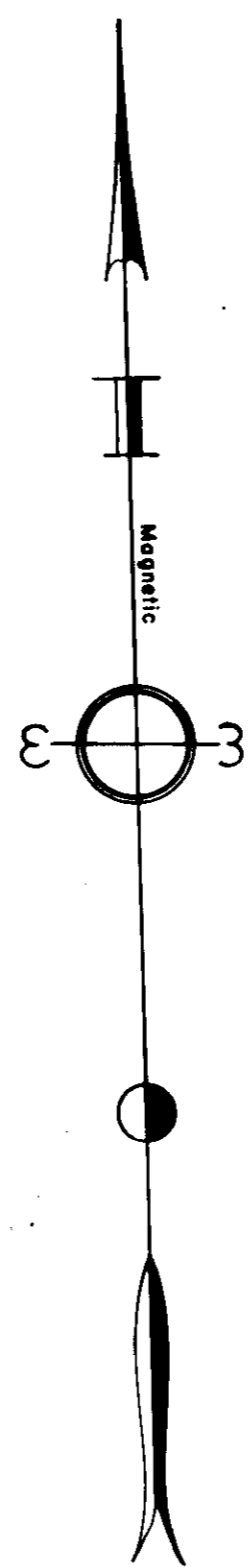
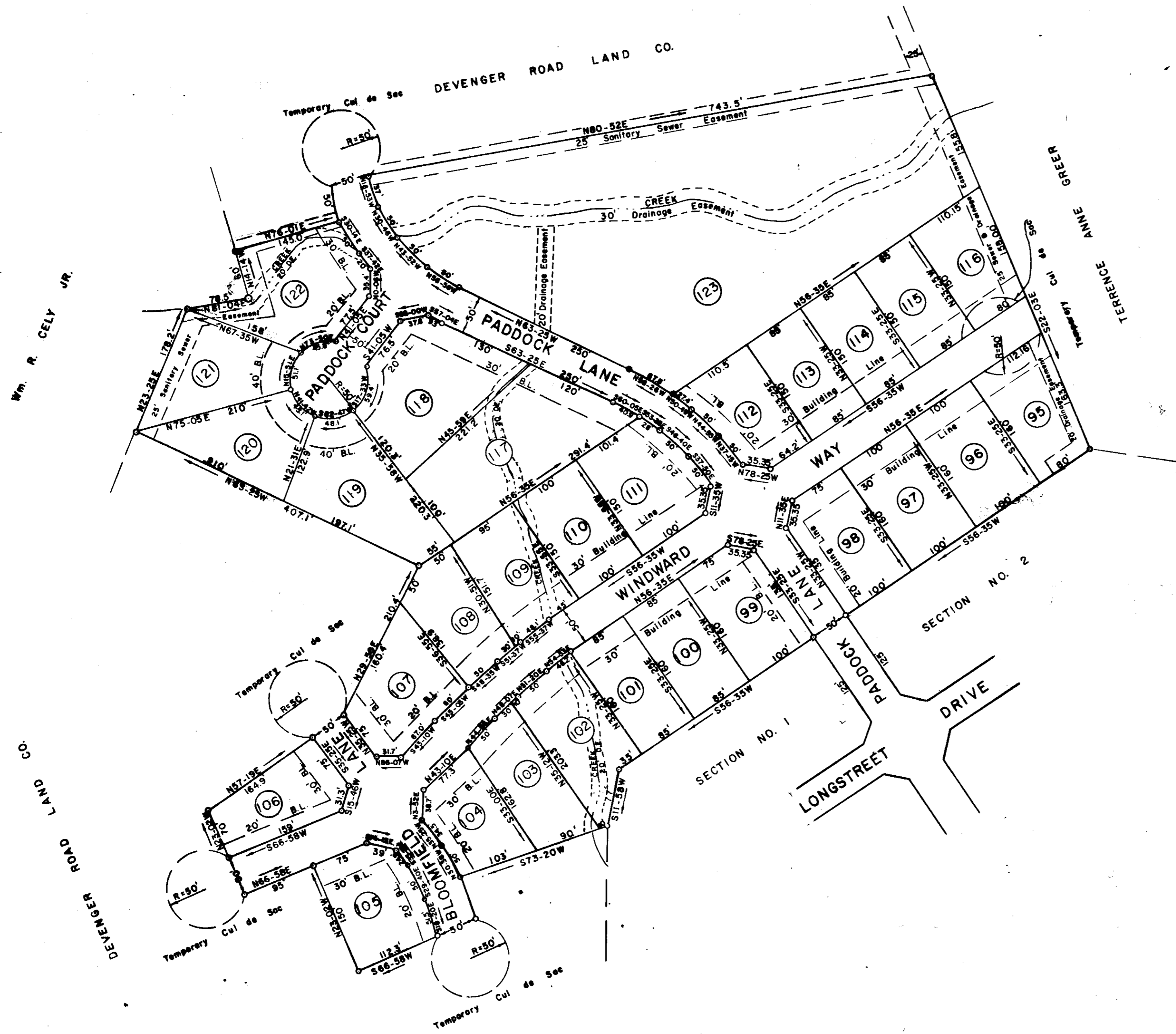
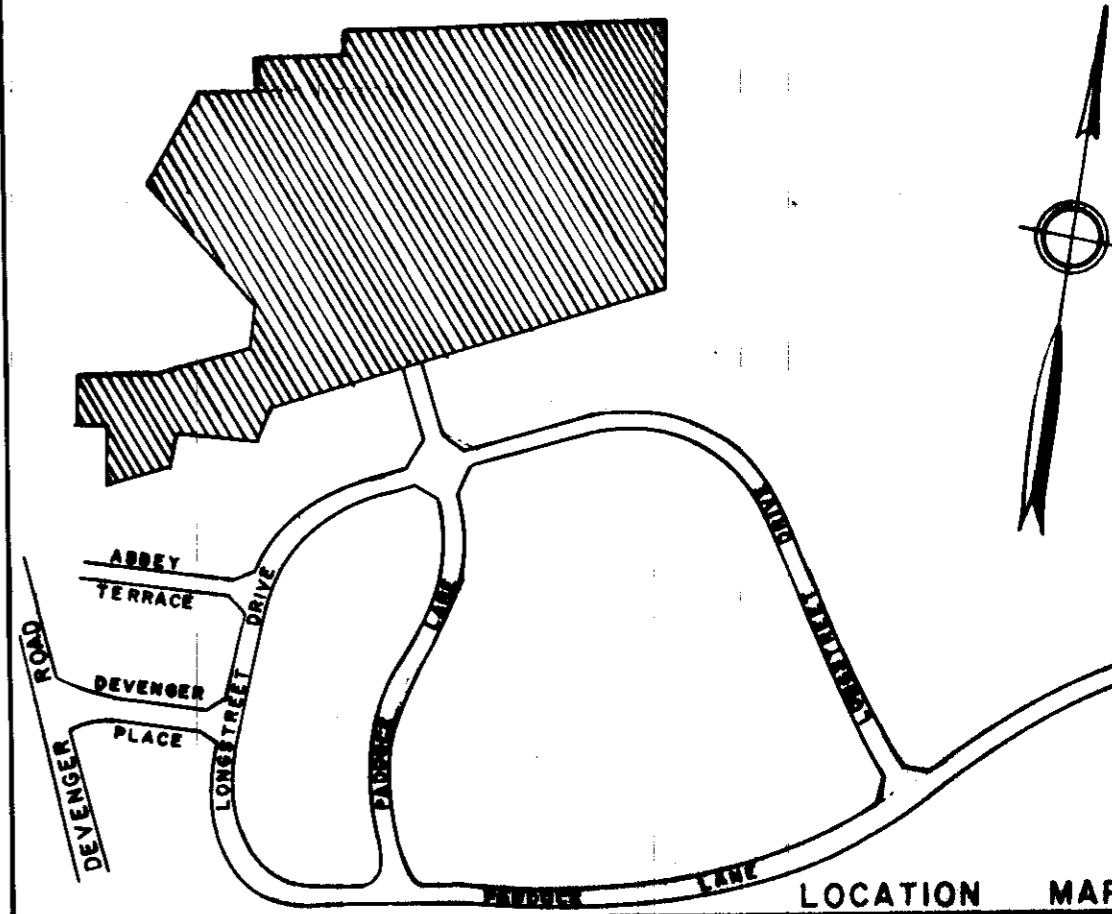


FILED
GREENVILLE CO. S. C.
AUG 29 3 17 PM '77
DONNIE S. TANKERSLEY
R.M.C.



FINAL PLAT

CERTIFICATE OF OWNERSHIP AND DEDICATION

"I, the undersigned, hereby acknowledge that I own (we own) the interests of the property shown and described herein and that I (we) hereby adopt this plan of subdivision with my (our) free consent and that I (we) establish the minimum building restriction lines, and hereby dedicate to public use as roads, streets, and easements, forever all areas so shown or indicated on said plat.

7 / 28 / 1977 Signed Don A Smith
 _____ Signed _____
 _____ Signed _____
 _____ Signed _____

CERTIFICATE OF ACCURACY

"I, William B Fent, certify that this plat was drawn by me (shown under my supervision) (an actual survey made under my supervision) from (an actual survey made by me) (said description recorded in Book _____ Page _____ Book _____ Page _____, etc.) (other); that the error of closure as calculated by latitudes and departures is _____; that the boundaries not surveyed are shown as broken lines plotted from information found in Book _____ Page _____; that this plat was prepared in accordance with the Greenville County Subdivision Regulations as adopted.

July 28, 1977 William B Fent
 DATE LICENSED ENGINEER OR REGISTERED SURVEYOR

S. C. Registration No. 6268

CERTIFICATE OF APPROVAL FOR RECORDING

"I hereby certify that the subdivision plat shown herein has been found to comply with the Subdivision Regulations for Greenville County, with the exception of such variances, if any, as are noted in the minutes of the Greenville County Planning Commission of Greenville County, South Carolina, and that it has been approved for recording in the office of the County Register of Deeds Conveyances."

July 26, 1977 J. Colman House
 DATE DIRECTOR OF PLANNING
 GREENVILLE COUNTY PLANNING COMMISSION

FILE NUMBER

77-130

SECTION NO. 4

DEVENGER PLACE

DEVENGER ROAD LAND CO. DALTON & NEVES CO.
 OWNER ENGINEERS

NO. OF ACRES 17.70 MILES OF NEW ROADS 0.44

NO. OF LOTS 29 DATE July, 1977

ZONED R-12

SCALE 1" = 100'



5' Drainage & Utility Easement along all rear & side lot lines.
 Iron pins at all corners.

6-H-5

AUG 29 1977

FOR DEDICATION OF ROADS SEE DEDICATION BOOK 1 PAGE 255

Plat Filed This 29 day of August 1977
 And Recorded in Vol. 64 Page 5 at 3:17 P.M.
Donnie S. Tankersley
 Register Merse Conveyance Greenville County, S. C.